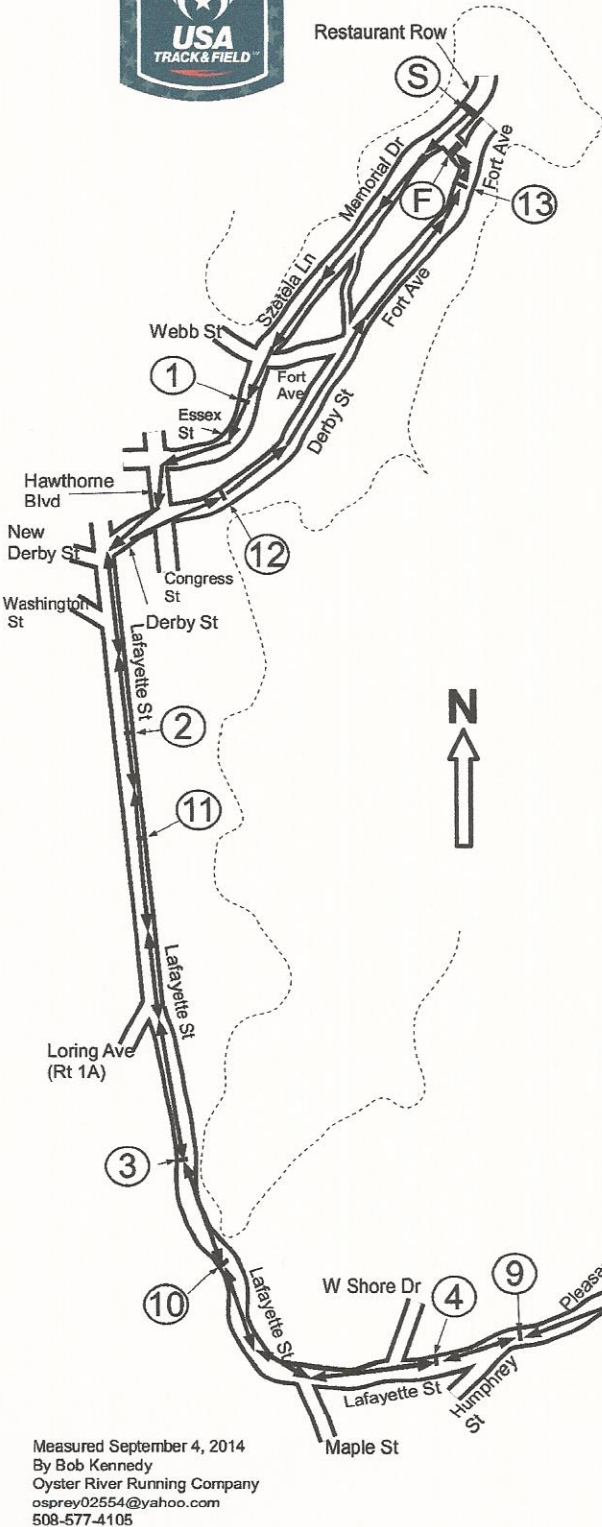




# Wicked Half Marathon Salem, Massachusetts

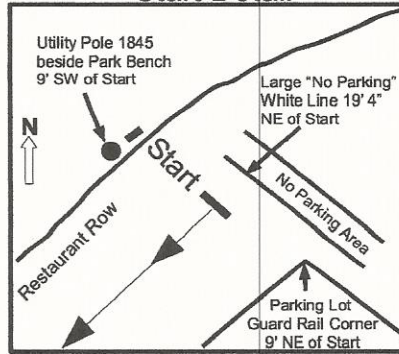


**USATF Certification #MA14033JK**  
**Effective 9/11/2014 - 12/31/2024**  
**Drop 0 m/Km, Separation 0.55%**

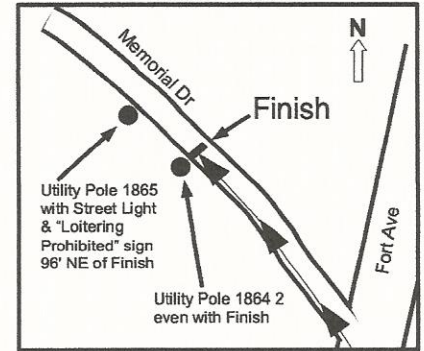


Start, Finish and all mile markers marked with White Paint & P-K Nails.  
 Note: UP = Utility Pole  
**Start:** On SE side of Restaurant Row 9' SW of corner of parking lot guard rail that surrounds tennis court, 9' NE of UP 1845 beside park bench on opposite side, & 19'4" SW of large "No Parking" white line on park road.  
**Mile 1:** On NW side of Essex St 20' 4" NE of Yellow Fire Hydrant on same side, in front of 32 Essex St, & opposite intersection with Carlton St.  
**Mile 2:** On E side of Lafayette 19' S of Yellow Fire Hydrant on same side & opposite intersection with Gardner St.  
**Mile 3:** On W side of Lafayette St 33' 5" S of UP 4045 with flashing yellow warning light on same side.  
**Mile 4:** On N side of Lafayette Rd 27' 4" W of Storm Drain that is in driveway for 27 Lafayette, & 30' W of Laurel St.  
**Mile 5:** On NE side of Ocean Ave 91' 7" SE of UP 9 018, 9/18 VZ at junction of Gilbert Heights Rd on same side.  
**Mile 6:** On SE side of Ocean Ave 26' SW of UP 9/24 VZ at top of curve on same side.  
**Mile 7:** On SE side of Harbor Ave at UP 11 29, 29 VZ & opposite east edge of Hunsley Ln.  
**Mile 8:** On S side of Ocean Ave 103' W of 4<sup>th</sup> Double Street Light on same side.  
**Mile 9:** On N side of Pleasant St 43' 3" W of Yellow Fire Hydrant on same side, & S of 290 Pleasant St on opposite side.  
**Mile 10:** On SW side of Lafayette St 13' 10" SE of Storm Drain on SW end of Bridge.  
**Mile 11:** On E side of Lafayette St even with "West 114" sign on same side & on S side of 255 Lafayette St.  
**Mile 12:** On N side of Derby St 9' 3" E of Brick Crosswalk to Derby Wharf and in front of US Custom House at 176 Derby.  
**Mile 13:** On NW side of Fort Ave 55' 6" SW of UP 1761 on same side and opposite intersection of Fort Ave and Winter Island Rd.  
**Finish:** On SW side of Memorial Dr even with UP 1864 2, & 96' SE of UP 1865 with Street Light and "Loitering Prohibited" sign both on same side.

**Start Detail**



**Finish Detail**



Measured September 4, 2014  
 By Bob Kennedy  
 Oyster River Running Company  
 osprey02554@yahoo.com  
 508-577-4105

**Note:** Map not drawn to scale.  
 Many streets and cross streets not on map.  
 ----- = Coastline